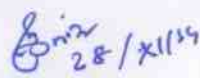




**Clarifications to the Minutes of the Pre- Bid meeting held on 28.11.2014 at 1130 hours in connection with "e-tender for detailed Hydrographic Survey in Eluru Canal (65 Kms) from Eluru to Vijayawada and in Krishna River (153 Kms) from Vijayawada to Wazirabad (National Waterway No. 4)" and additional points raised by the bidders.**

Query no	Cl#/Page no. of Tender	TENDER CLAUSE	POINTS RAISED BY THE BIDDER	CLARIFICATION GIVEN BY "IWAI"
<b>Queries of M/s STRABAG India Pvt. Ltd., New Delhi</b>				
1	4.4/53	Land survey party should be equipped with land survey equipment like theodolite, Auto levels, Total Station with required accuracy standard for Horizontal and Vertical Control	Topographical cross section can be measured using RTK DGPS?	Yes, with High precision RTK DGPS System in fixed mode using UHF Radio Modem having IHO accuracy standards.
2	8.5/54	Details of Bench Marks, Satellite Imageries, Topo-sheets, previous available reports/data will be supplied by IWAI, with required undertaking	Number of permanent Bench Mark available in total survey area?	18 numbers and details available with IWAI.
3	4.4/53	Land survey party should be equipped with land survey equipment like theodolite, Auto levels, Total Station with required accuracy standard for Horizontal and Vertical Control	The value of bench mark can be established using RTK DGPS?	Yes, with High precision RTK DGPS System in fixed mode using UHF Radio Modem having IHO accuracy standards.

  
(RAJIV SINGHAL)  
J.H.S

  
(P. SRINIVASA)  
A.H.S.

  
(AJAY KUMAR GUPTA)  
C.A.O. (I/c)  


  
(CDR. P.K. SRIVASTAVA)  
HY. CHIEF